



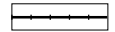






**Service Areas**

-  Sewer
-  Water
-  Both

**Symbol Key:**

-  Road
-  Railroad
-  Creeks/Lakes/Ponds/Rivers
-  Surrounding Area
-  Township & Municipal Boundary
-  County Boundary

**Map 6  
Sewer and Water Service Areas**

Base Map Source: Stark County GIS Department, 2/2004  
Data Sources- Stark County Sanitary Engineer 2/2004  
Aqua Ohio 3/2004, City of North Canton 3/2004

0 4500 Ft.  
2250 Ft.



06/02/05